



Davao River Basin, Philippines

Alfredo Zarasate, DENR XI
Ruth Gamboa, Univ Phil Mindanao

8th NARBO Training
27 Nov-4 Dec 2013
Thulhiriya, Sri Lanka

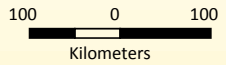
Davao River Basin, Philippines

1623 km² , two provinces, drains in Davao Gulf

- drinking
- irrigation
- waterway
- recreation
- mini hydro



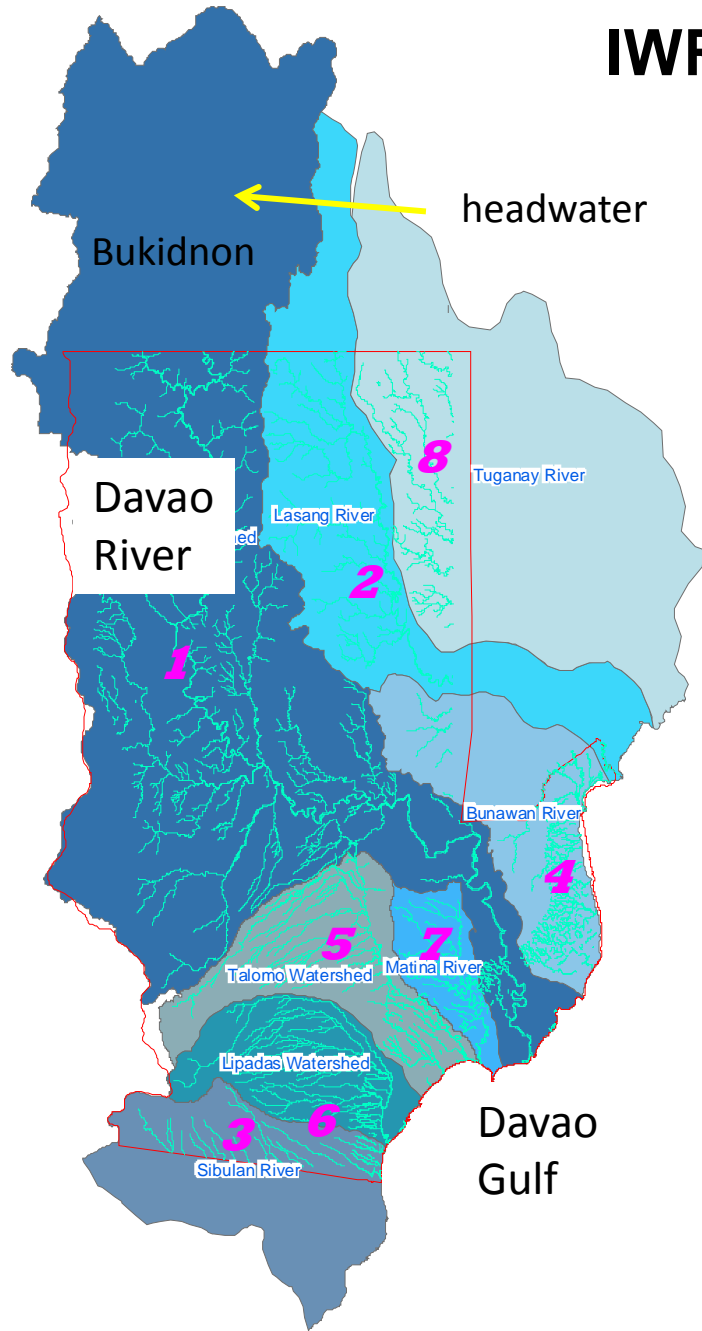
18 Major and Priority River Basins in the Philippines



Davao Gulf



IWRM in DRB = ridge to reef plan = transboundary mgt




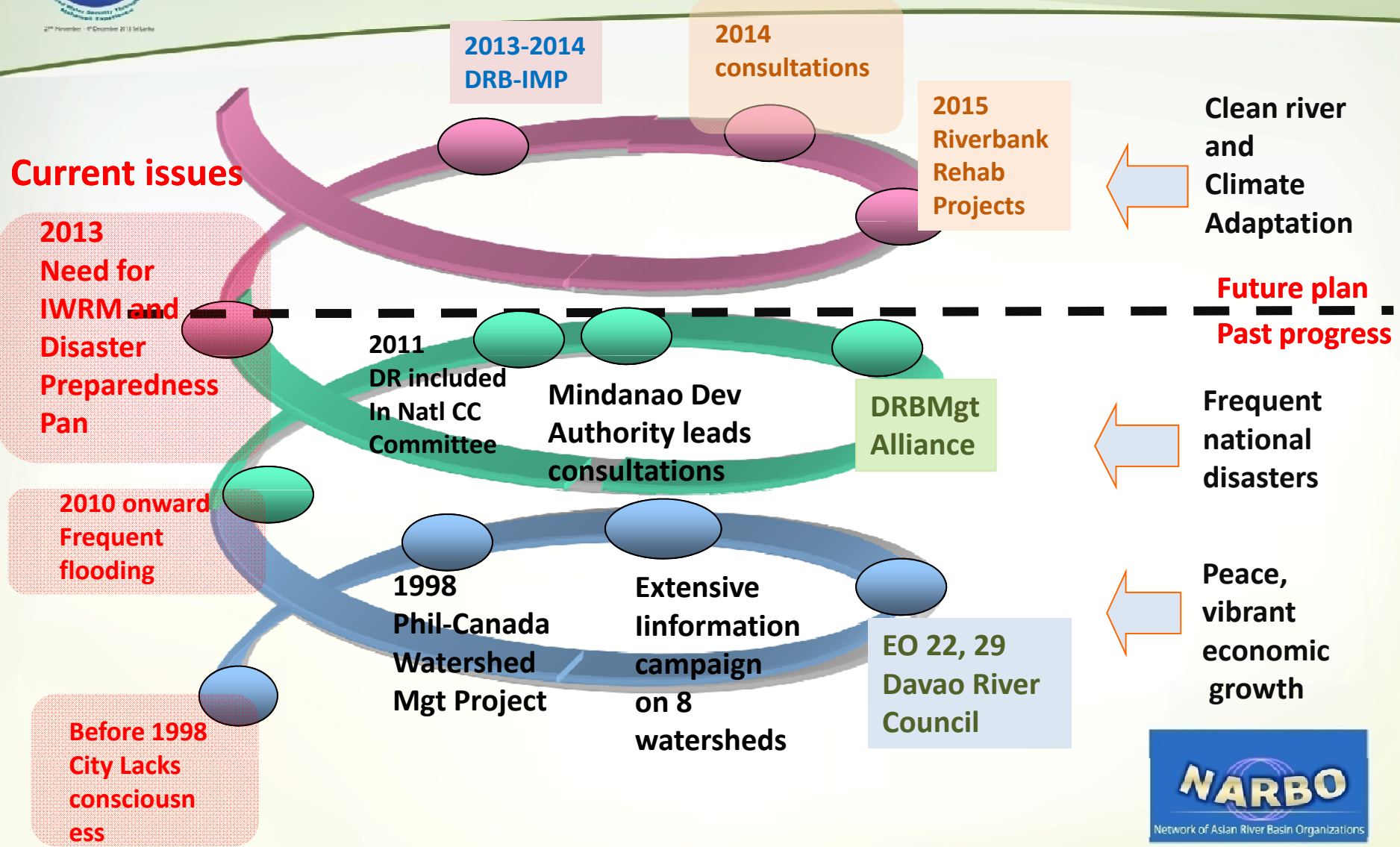
Plantations encroaching riverbanks & promoting flooding



Pesticides/chemicals from banana and pineapple plantations *source: Internet*



Davao River Basin IWRM Process



DRBMA's VISION STATEMENT

“A healthy river basin sustainably managed by empowered and responsible communities of Bukidnon and Davao City”



ALLVOICES

Salamat po!

